



Response to Request for Information

Reference FOI 003355
Date 13 March 2019

Wolverhampton City Council Stopping Up of Highway off Railway Drive and Pipers Row, Wolverhampton (Proposed 2015)

Request:

I am looking to find out if the following was ever made/implemented and if so where was it advertised as such. Can we also obtain a copy of the map and schedule?

Wolverhampton City Council Stopping Up of Highway off Railway Drive and Pipers Row, Wolverhampton (Proposed 2015)

In response to your request, please find attached records held on file that evidence that the Stopping Up Order Pertaining to land at Railway Drive and Pipers Row was advertised in the Express and Star and the London Gazette on 10 August 2015 and subsequently made and sealed on 22/09/2015. I have also attached a copy of the Order/Schedule, Advertisement and Order Plan for information.

**WOLVERHAMPTON CITY COUNCIL
HIGHWAYS ACT 1980 - SECTION 116
STOPPING UP OF AREAS OF HIGHWAY OFF RAILWAY DRIVE AND PIPERS
ROW, WOLVERHAMPTON
INTERCHANGE DEVELOPMENT**

Before the Magistrates' Court sitting at the Law Courts, North Street, Wolverhampton

On the complaint having been made by Kevin O'Keefe, Director of Governance and Solicitor to the Council


For and on behalf of Wolverhampton City Council ("the Council") for an Order under S116 of the Highways Act 1980 for the stopping up of the sections of highway described in the Schedule hereto and shown hatched black on the attached plan

AND the Court being satisfied that the said sections of highway are unnecessary

IT IS HEREBY ORDERED that the said sections of highway be stopped up for the purpose of all traffic.

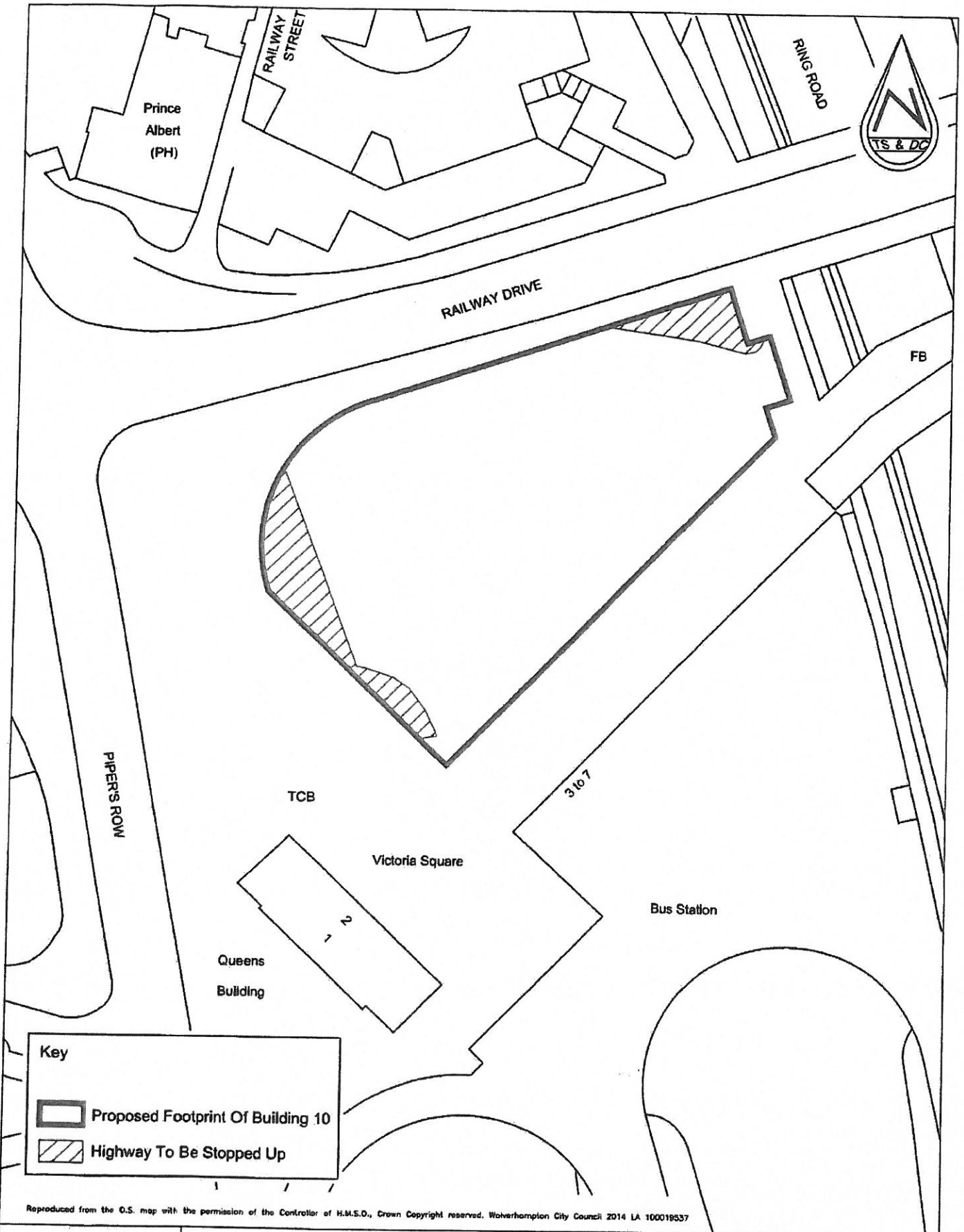
DATED: 22. 9. 2015

Signature:




Justice of the Peace/~~District Judge~~

**SCHEDULE
HIGHWAY TO BE STOPPED UP**

1. A length of highway off Railway Drive comprising an area of 50.58 square metres.
2. A length of highway off Pipers Row comprising an area of 112.74 square metres.



Key

-  Proposed Footprint Of Building 10
-  Highway To Be Stopped Up

Reproduced from the O.S. map with the permission of the Controller of H.M.S.O., Crown Copyright reserved. Wolverhampton City Council 2014 LA 100018537

date	September 2014
scale	1:500
drawn by	AJP
dep. no.	
\\Building 10 Highway Stopping Up.dwg	

**VICTORIA SQUARE / RAILWAY DRIVE
PROPOSED STOPPING UP**

Wolverhampton City Council
 Director of Education and Enterprise
 Civic Centre, St. Peter's Square, Wolverhampton
 Tel. (01902) 556556

WOLVERHAMPTON CITY COUNCIL

HIGHWAYS ACT 1980 – SECTION 116

**STOPPING UP OF AREAS OF HIGHWAY OFF RAILWAY DRIVE AND
PIPERS ROW, WOLVERHAMPTON**

NOTICE IS HEREBY GIVEN that the Wolverhampton City Council intends to apply to the Magistrates sitting at the Law Courts, North Street, Wolverhampton, at 2:00pm on 22 September 2015 for an Order under Section 116 of the Highways Act 1980 authorising the stopping up of areas of highway off Railway Drive and Pipers Row, Wolverhampton comprising areas of 50.58 square metres and 112.74 square metres respectively.

A plan showing the effect of the Order to be applied for may be inspected free of charge during normal office hours at Reception Point No 24 situated on the Second Floor, Civic Centre, St Peter's Square, Wolverhampton.

Dated 10 August 2015

Kevin O'Keefe
Director Of Governance
Wolverhampton City Council
Civic Centre
St Peter's Square
Wolverhampton
WV1 1RG

Diary for Building 10 Highway Stopping Up

11 August	Notices put in place
13 August	Notices checked; in place
18 August	Notices checked; in place
24 August	Notices checked; in place
28 August	Notices checked; one missing, replaced
03 September	Notices checked; in place
07 September	Notices checked; in place
10 September	Notices checked; in place
15 September	Notices checked; in place
22 September	Notices checked; in place